

ORDINANCE NO. 2020-07

AN ORDINANCE OF THE BOROUGH OF HARVEY CEDARS AMENDING AND SUPPLEMENTING CHAPTER 9 OF THE REVISED GENERAL ORDINANCES OF THE BOROUGH OF HARVEY CEDARS ENTITLED “STORMWATER REGULATIONS AND STORMWATER CONTROL” AS IT PERTAINS TO DRAINAGE DETAILS AND DIAGRAMS

THE BOROUGH OF HARVEY CEDARS, NEW JERSEY DOES ORDAIN AS FOLLOWS:

Section 1: Section 9-10.16 entitled “Section 15: Waivers” is hereby amended by supplementing and replacing the last sentence of paragraph B.3 as follows:

Detail B for lots West of Long Beach Boulevard and Detail C for lots East of Long Beach Boulevard are provided at the end of this chapter.

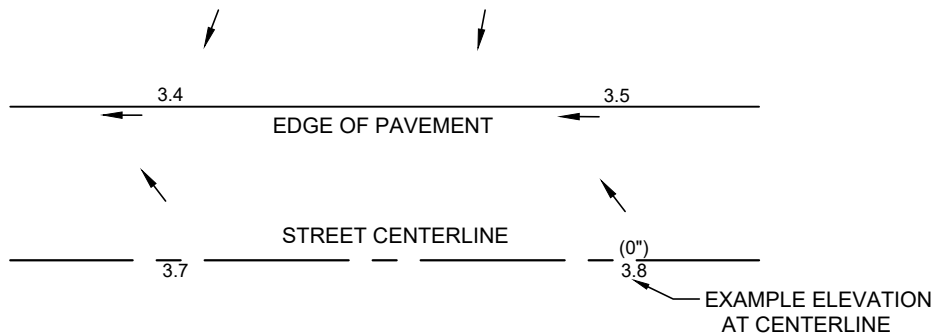
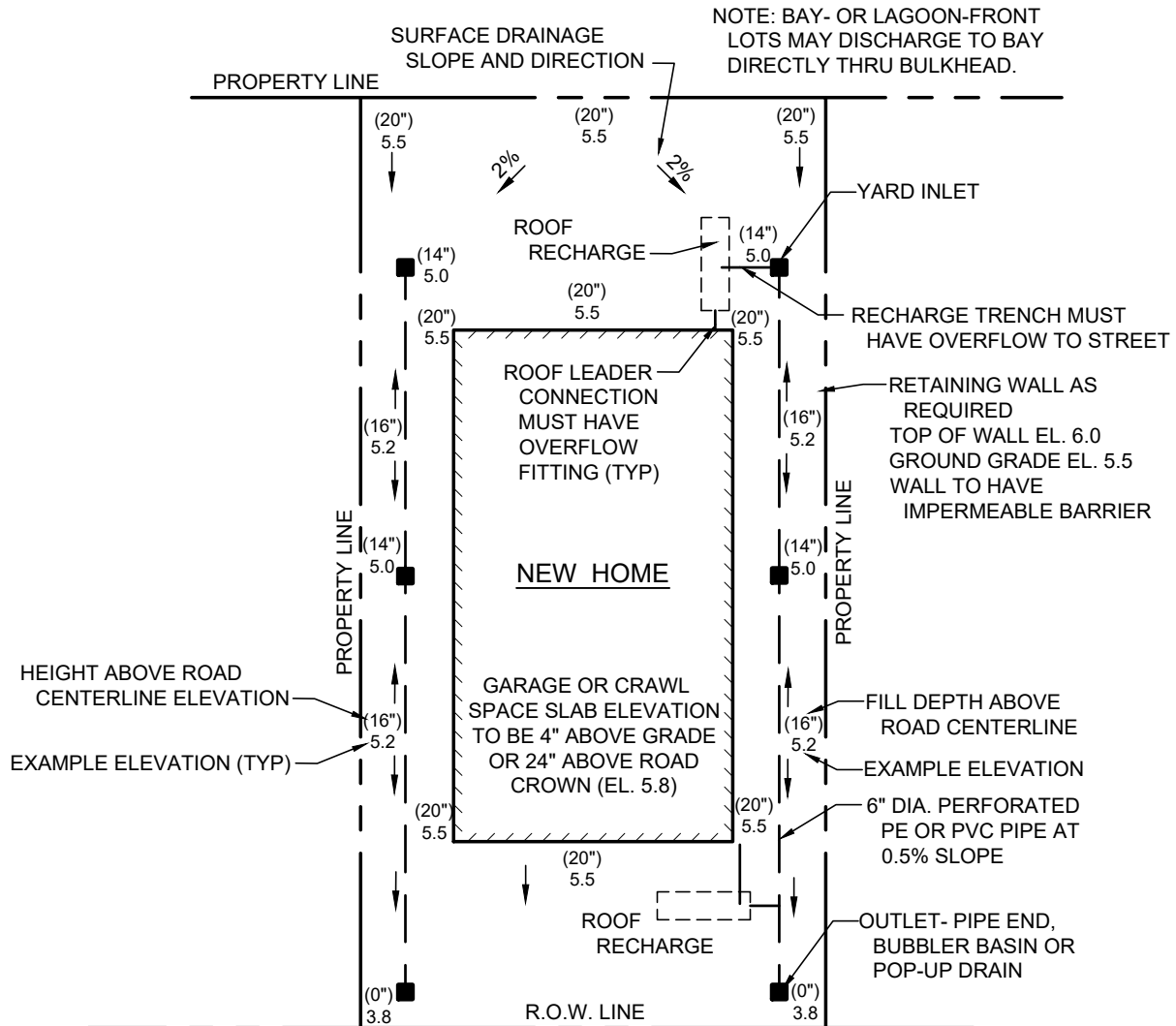
Section 2: The following details and diagrams are hereby inserted at the end of Chapter 9 and are attached as part of the Ordinance and on file in the Borough Clerk’s office.

1. Detail A entitled “Subsurface Infiltration System”.
2. Detail B entitled “Typical Lot Layout, Grading and Drainage with 20 inches of fill West of Long Beach Boulevard”.
3. Detail C entitled “Typical Lot Layout, Grading and Drainage for Lots filled East of Long Beach Boulevard”.

Section 3. All ordinances or parts of ordinances inconsistent herewith are repealed to the extent of such inconsistency.

Section 4. If any word, phrase, clause, section or provision of this ordinance shall be found by any court of competent jurisdiction to be unenforceable, illegal or unconstitutional, such word, phrase, clause, section or provision shall be severable from the balance of the ordinance and the remainder of the ordinance shall remain in full force and effect.

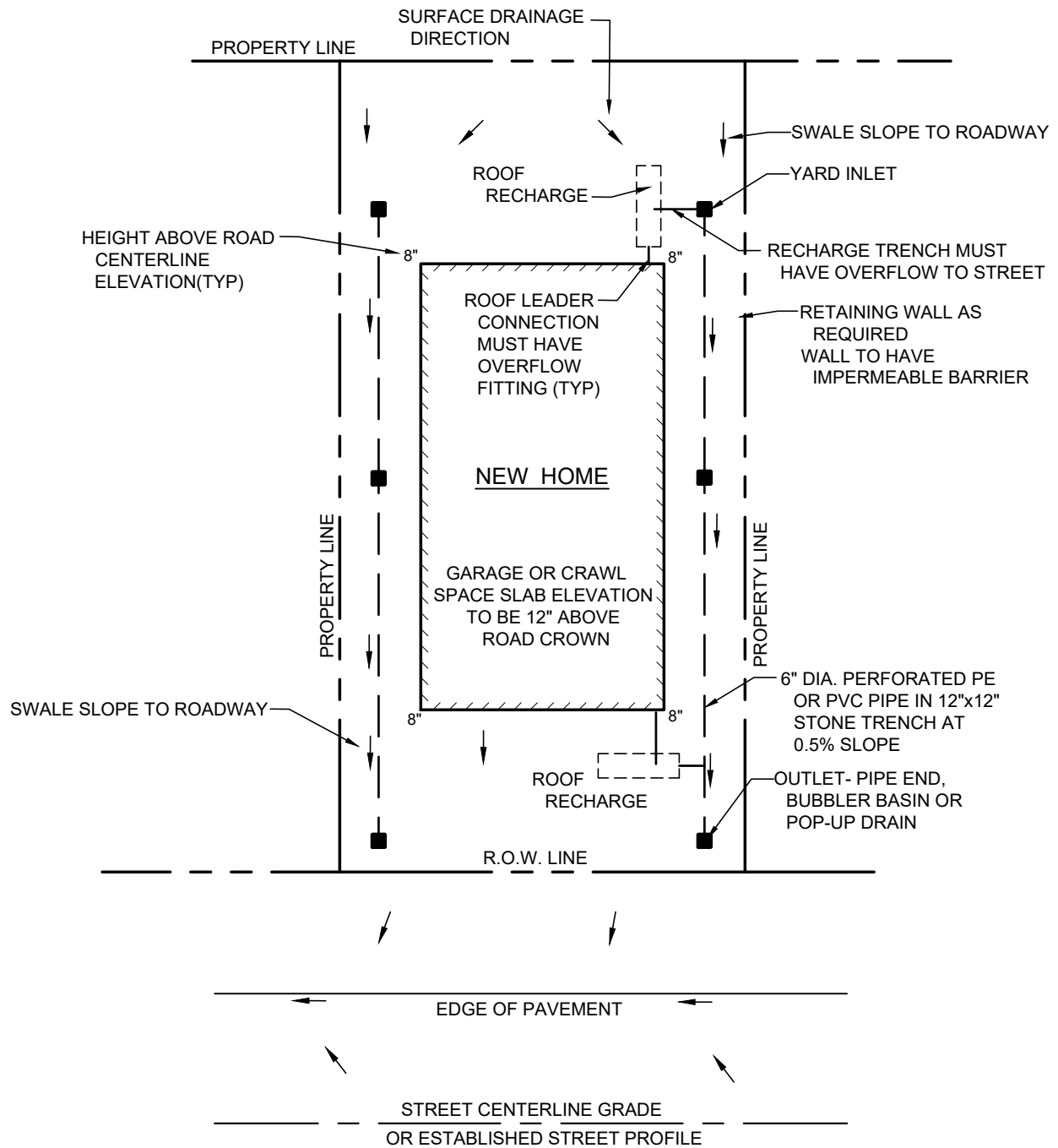
ADOPTED ON: April 3, 2020



DETAIL B

TYPICAL LOT GRADING WITH 20" OF FILL PROPERTIES WEST OF LONG BEACH BOULEVARD BOROUGH OF HARVEY CEDARS

SCALE: 1" = 20'



DETAIL C

TYPICAL LOT GRADING WITH 8" OF FILL
 PROPERTIES EAST OF LONG BEACH BOULEVARD

BOROUGH OF HARVEY CEDARS

SCALE: 1" = 20'